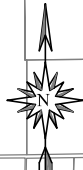
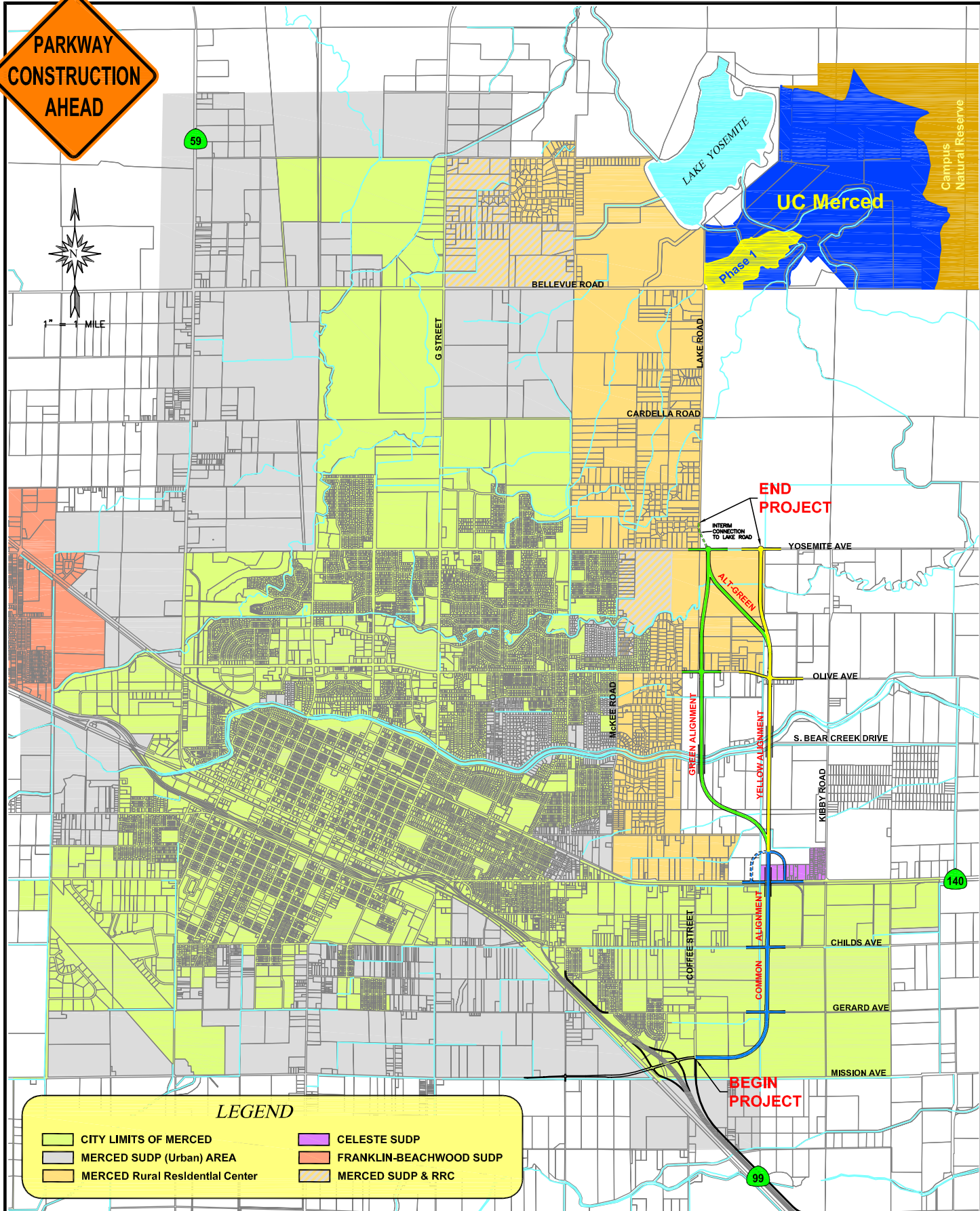
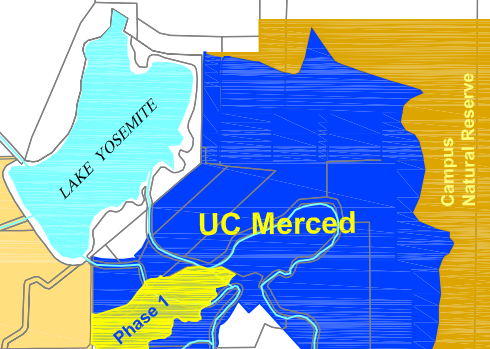




59



1" = 1 MILE



END PROJECT

INTERIM CONNECTION TO LAKE ROAD

ALT-GREEN

GREEN ALIGNMENT

YELLOW ALIGNMENT

COMMON ALIGNMENT

BEGIN PROJECT

99

140

LEGEND

CITY LIMITS OF MERCED	CELESTE SUDP
MERCED SUDP (Urban) AREA	FRANKLIN-BEACHWOOD SUDP
MERCED Rural Residential Center	MERCED SUDP & RRC

CAMPUS PARKWAY PROJECT VICINITY MAP